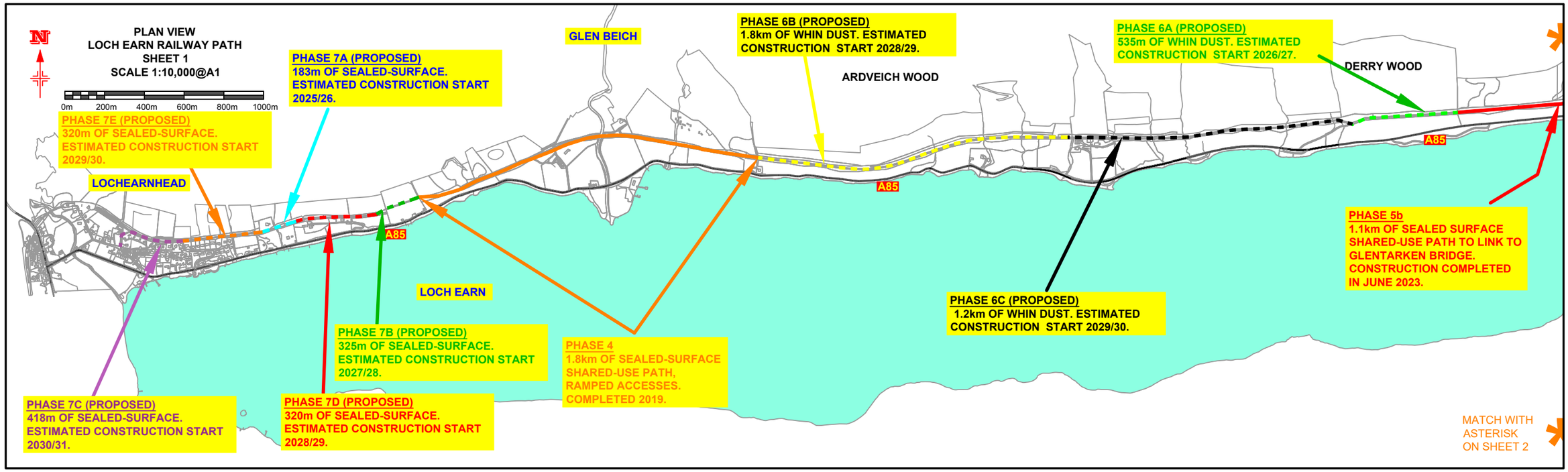


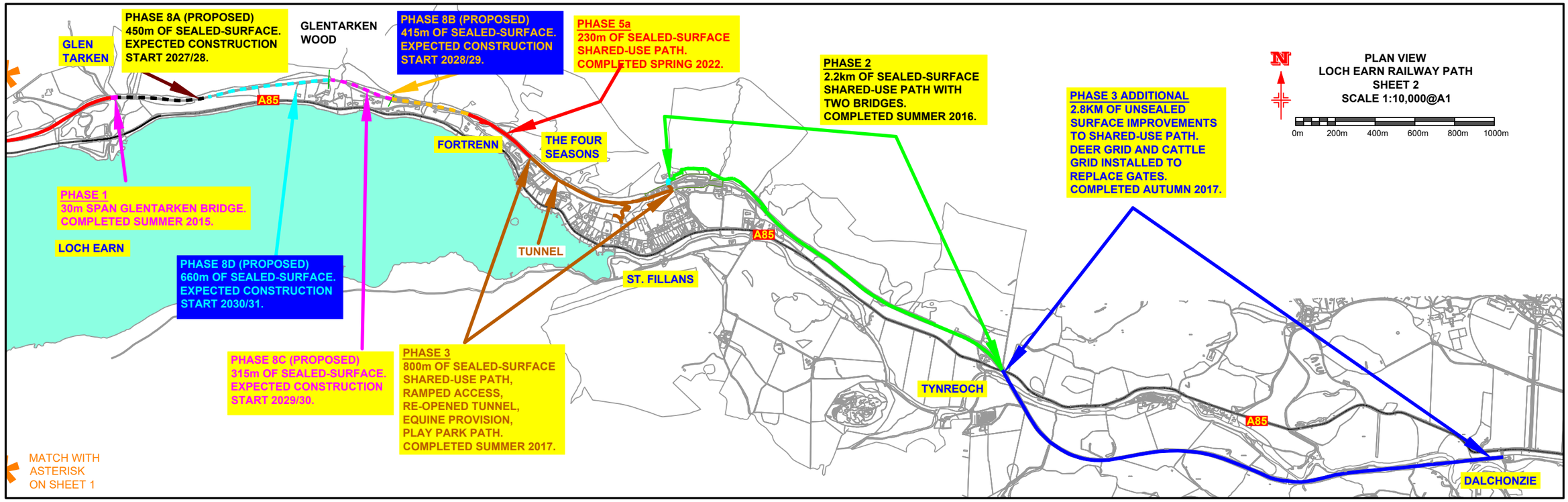


Reproduced by permission of Ordnance Survey® on behalf of HMSO. © Crown Copyright and database right 2012. All rights reserved. Ordnance Survey® Licence numbers 100031883 & 100016971.
Representation of features or boundaries in which LLTNPA or others have an interest does not necessarily imply their true positions. For further information please contact the appropriate authority.

A1

Notes :

| Rev | Description | By | Date | Chk'd | Approved | Purpose of Issue |
|---|---|---|---|---|---|---|
| I | UPDATED TIMELINE | VY | 12/08/25 | RC | RC | |
| A | ORIGINAL ISSUE | | | | | |

Client: St. Fillans Community Trust

Project: ST_FILLANS_COMMUNITY_TRUST LOCH_EARN_RAILWAY_PATH

Title: ACHIEVEMENT_PLAN

| Scale | Drawn | Checked | Approved | Drawing No. | Rev |
|---|---|---|---|---|---|
| 1:10,000@A1 | VY 12/08/25 | RC 12/08/25 | RC 12/08/25 | 751/10/99/0000 | I |

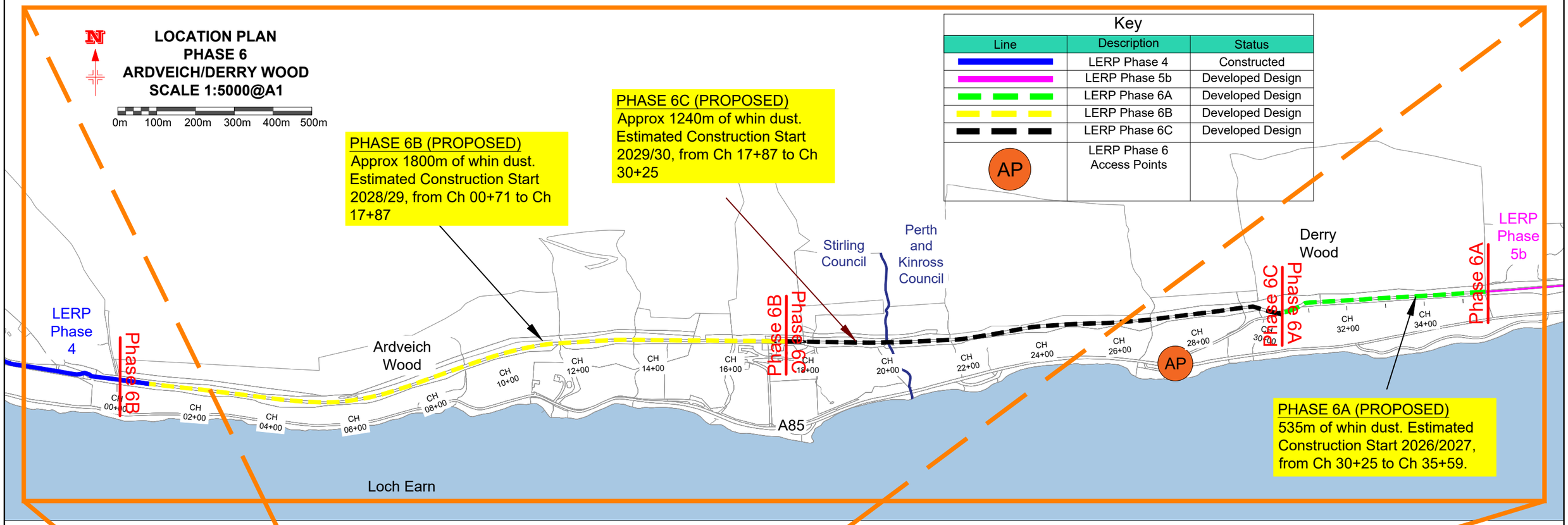


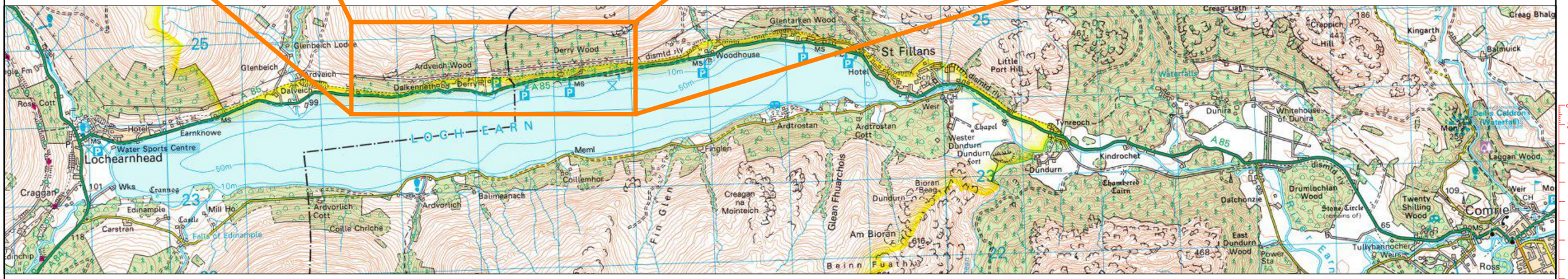


Map of Lochearnhead, St. Fillans and Comrie showing project location in Lochearnhead - not to scale.

A1

Notes :

Reproduced by permission of Ordnance Survey® on behalf of HMSO. © Crown Copyright and database right 2012. All rights reserved. Ordnance Survey® Licence numbers 100031883 & 100016971.
Representation of features or boundaries in which LLTNPA or others have an interest does not necessarily imply their true positions. For further information please contact the appropriate authority.

| Rev | Description | By | Date | Chk'd | Approved | Purpose of Issue |
|---|---|---|---|---|---|---|
| 0 | Orginal Drawing | | | | | |

Client: St. Fillans Community Trust

Project: Loch Earn Railway Path Project

Title: Phase 6 - Developed Design LOCATION PLAN

| Scale | Drawn | Checked | Approved | Drawing No. | Rev |
|---|---|---|---|---|---|
| 1:5000@A1 | VY Date 12/08/25 | RC Date 12/08/25 | RC Date 12/08/25 | 751-TPE-C-P6-DR-C-0000 | B |

# LERP PHASE 7 LOCATION PLAN

SCALE 1:2000@A1

0m 100m 200m

| Key | | |
|---|---|---|
| Line | Description | Status |
| | LERP Phase 4 | Constructed |
| | LERP Phase 7A | Developed Design |
| | LERP Phase 7B | Developed Design |
| | LERP Phase 7C | Developed Design |
| | LERP Phase 7D | Developed Design |
| | LERP Phase 7E | Developed Design |
| AP | | |

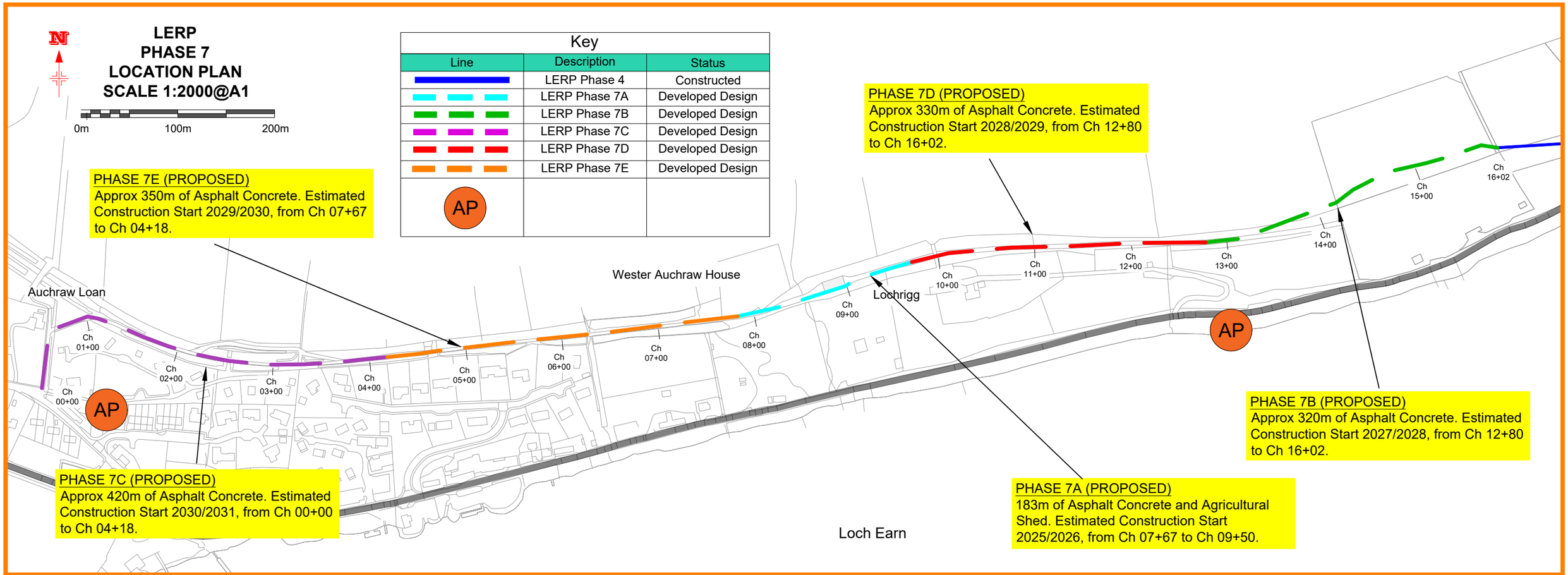


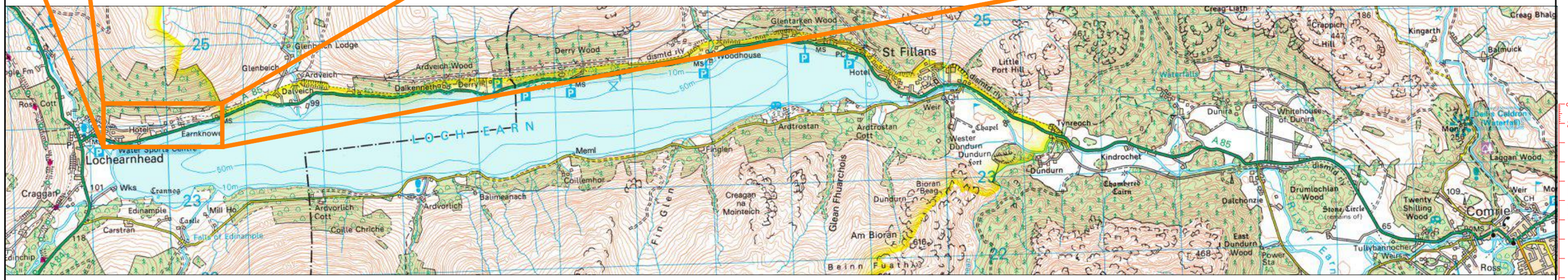


Map of Lochearnhead, St. Fillans and Comrie showing project location in Lochearnhead - not to scale.

A1

Notes :

Reproduced by permission of Ordnance Survey® on behalf of HMSO. © Crown Copyright and database right 2012. All rights reserved. Ordnance Survey® Licence numbers 100031883 & 100016971.
Representation of features or boundaries in which LLTNPA or others have an interest does not necessarily imply their true positions. For further information please contact the appropriate authority.

| Rev | Description | By | Date | Chk'd | Approved | Purpose of Issue |
|---|---|---|---|---|---|---|
| O | Orginal Drawing | | | | | |

Client: St. Fillans Community Trust

TP&E Transport Planning & Engineering

Project: Loch Earn Railway Path Project

Title: Phase 7 - Developed Design LOCATION PLAN - 5 PHASES

| Scale | Drawn | Checked | Approved | Drawing No. | Rev |
|---|---|---|---|---|---|
| 1:2000@A1 | VY 12/08/25 | VY 12/08/25 | RC 12/08/25 | 751-TPE-C-P7-DR-C-0003 | O |